

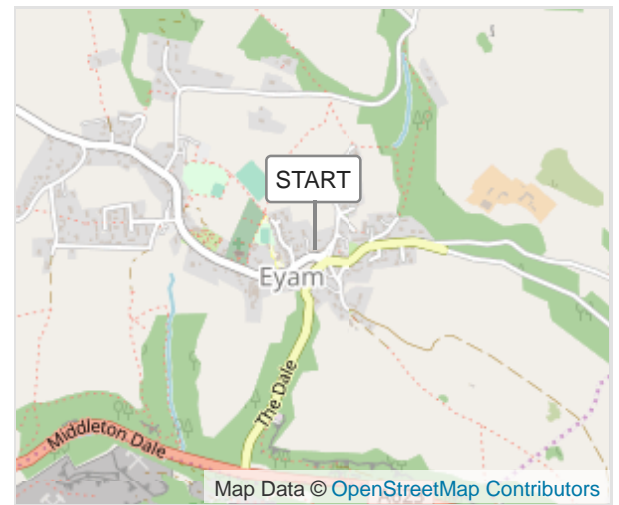


# Eyam Half Marathon 2021

## ROUTE INFORMATION



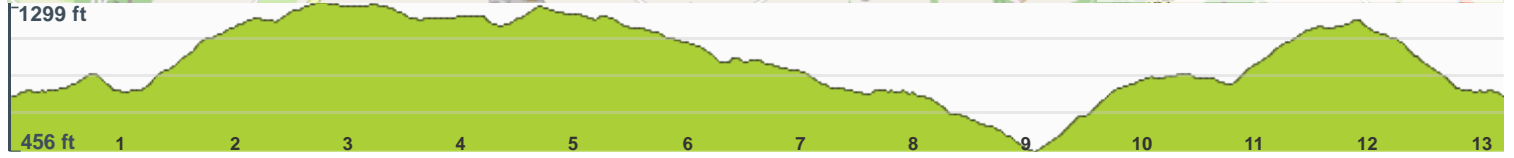
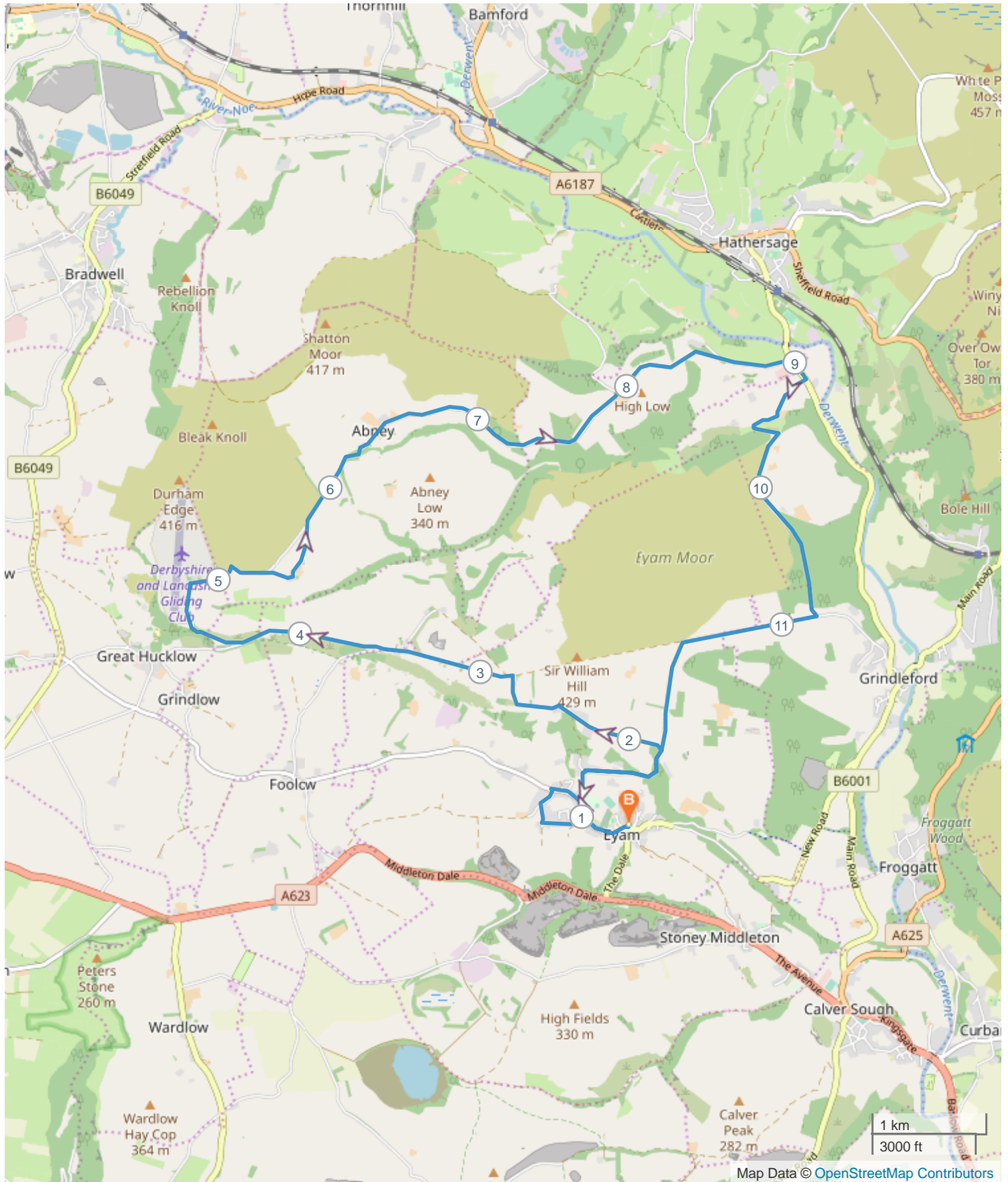
ROUTE LENGTH	13.199 miles
ASCENT	1699 ft
DESCENT	1699 ft
HILLS	⬆ 42.4%   ⬇ 50.0%   ➡ 7.6%
TERRAIN	Road <b>A</b>
START	<b>LAT:</b> 53.284226, <b>LNG:</b> -1.671481



## NOTES

You might not run your half marathon PB, but once bitten by the 'Rat Race' many keep coming back for more. And who can blame them, with an iconic road route involving over 1,200ft of ascent but which rewards runners with stunning views across five counties. [www.EyamHalfMarathon.org.uk](http://www.EyamHalfMarathon.org.uk)

# Eyam Half Marathon 2021



## ROUTE DIRECTIONS

No	Miles	Turn	Directions
1	0.000		Start on
2	0.001	↗	Turn slight right onto Church Street
3	0.055	↗	Turn slight right onto Church Street
4	0.546	↙	Turn sharp left onto Tideswell Lane
5	0.653	←	Turn left onto Windmill Lane
6	0.761	←	Turn left onto Dunlow Lane
7	0.931	←	Turn left onto Dunlow Lane
8	0.981	→	Turn right onto New Close
9	1.017	←	Turn left onto Church Street
10	1.109	→	Turn right onto Hawkhill Road
11	1.798	←	Turn left
12	2.806	←	Turn left
13	3.528		Keep right
14	4.313	↗	Keep right
15	4.571		Keep right
16	5.276		Keep right
17	5.486	→	Turn right
18	8.983	→	Turn right onto B6001
19	9.120	→	Turn right
20	9.510		Keep left
21	10.794	↘	Turn sharp right onto Sir William Hill Road
22	12.816	←	Turn left onto Main Road
23	13.199		FINISH